

Imprint: Bergbahnen Sölden, Mag. Jakob Falkner  
 Photos: Archive/Bergbahnen Sölden/Ötztal Tourismus, C. Nösig, G. Mangold, A. Lohmann, Roastmedia, R. Whyldal, G. E. M. Kotteteger, Panorama Tourisvis  
 Printed by Alpina Druck Innsbruck  
 Errors, changes of rates, typesetting and printing errors excepted.

**BERGBAHNEN SÖLDEN**  
 Ötztaler Gletscherbahn GmbH & Co KG  
 Dorfstraße 115 | 6450 Sölden | Austria  
 T +43 (0) 5254 508  
 bergbahnen@solden.com | soelden.com

# MOUNTAIN SUMMER

INFORMATION - TIPS - RATES

**8 JUN - 3 OCT 2023**



## LIFT RATES SUMMER 2023

<b>A10</b> GAISLACHKOGL GONDOLA I (1,363 – 2,174 M)	Adults	Children
Ascent and descent	24,00	13,00
<b>A11</b> GAISLACHKOGL GONDOLA II (2,176 – 3,040 M)	Adults	Children
Ascent and descent	24,00	13,00
<b>A10</b> <b>A11</b> GAISLACHKOGL GONDOLA I + II	Adults	Children
Ascent and descent Gaislachkogel (both sections)	46,50	25,50
Ascent (for one section)	19,50	10,50
Descent (for one section)	8,00	4,50
Uphill ride incl. MTB (one section only)	29,50	15,50
Thu, 8 Jun – Tue, 3 Oct 2023	Last downhill ride	
Uphill ride daily 8.30 am – 4.45 pm	top station - midway station 4.45 pm	
Last uphill ride midway station - top station 4.15 pm	midway station - valley 5.00 pm	
<b>C38</b> HOCHSÖLDEN - ROTKOGLBAHN (1,937 – 2,291 M)	Adults	Children
Ascent and descent	13,50	7,50
Ascent	9,50	5,00
Descent	4,50	2,50
Uphill ride incl. MTB	19,50	10,00
Fri, 30 Jun – Sun, 17 Sep 2023		
Uphill ride daily 8.30 am – 12.00 noon, 1.00 pm – 4.45 pm	Last downhill ride 5.00 pm	
<b>B20</b> ZENTRUM SHUTTLE (1,350 – 1,457 M)	Adults	Children
Ascent and descent	13,50	7,50
Ascent	9,50	5,00
Descent	4,50	2,50
Uphill ride incl. MTB	19,50	10,00
Fri, 30 Jun – Sun, 17 Sep 2023		
Uphill ride daily 8.30 am – 12.00 noon, 1.00 pm – 4.45 pm	Last downhill ride 5.00 pm	

## GIGGIJOCH GONOLA (1,353 – 2,284 M)

Ascent and descent	24,00	13,00
Ascent	19,50	10,50
Descent	8,00	4,50
Uphill ride incl. MTB	29,50	15,50
Thu, 8 Jun – Tue, 3 Oct 2023		
Uphill ride daily 8.30 am – 4.45 pm	Last downhill ride 5.00 pm	
<b>C31</b> LANGEGG CHAIRLIFT (1,912 – 2,663 M)	Adults	Children
Ascent and descent	17,50	9,50
Ascent	13,50	7,50
Descent	6,00	3,00
Uphill ride incl. MTB	23,50	12,50
Thu, 8 Jun – Tue, 3 Oct 2023		
hill ride daily 9.00 am – 4.00 pm	Last downhill ride 4.00 pm	

## SÖLDEN HIKING LOOP TICKET

Ascent Gaislachkogel gondola I -> ascent Langegg chairlift or Hochsölden-Rotkogel gondola -> descent Giggijoch gondola OR Ascent Giggijoch gondola -> descent Langegg chairlift or Hochsölden-Rotkogel gondola -> descent Gaislachkogel gondola I	33,00	18,00
---	-------	-------

## HIKE CARD - 1 DAY

Valid on all mountain lifts in operation including 1x toll fee per day (no MTB transport)	52,50	29,00
---	-------	-------

## TIEFENBACH GONDOLA (2.793 – 3.250 M)

Ascent and descent	24,00	13,00
Ascent	19,50	10,50
Descent	8,00	4,50
Fri, 30 Jun - Sun, 13 Aug 2023 Tiefenbach Gondola Mon, 14 Aug - Tue, 3 Oct 2023 Schwarze Schneid Gondola		
Uphill ride daily 9.00 am – 3.30 pm	Last downhill ride 4.00 pm	

## SEASON PASSES SUMMER 2023

Validity: Gaislachkogel gondola I + II, Giggijoch gondola, Langegg 6-seater, Hochsölden-Rotkogel gondola, Schwarze Schneid gondola I + II, Tiefenbach gondola, toll road			
Thu, 8 Jun - Tue, 3 Oct 2023	Adults	Children	Youth
Season Pass	360,00	197,00	287,00

## REDUCED TICKETS AND AGE GROUPS

- Children: born 2009 - 2015
- Youth: born 2004 - 2008

## ALPINE HUTS

- FALCON GAISLACHKOGL MIDDLE STATION (2,170 M)**
  - Easily accessible thanks to direct mountain gondola access
  - Table service restaurant on the 1st floor: regional + sustainable cuisine
  - Market Restaurant on the ground floor: self-service restaurant for a quick stop
  - Spacious sun terrace
  - Starting point of Bike Republic Sölden, ALMZEIT: play park + motor skills park
  - Table service restaurant open 07 Jul – 03 Oct
  - Closed on Wed + Thu in July + August, closed on Mon in September
  - Market Restaurant open from 08 Jun - 03 Oct, closed on Tue in June
- RESTAURANT ICE Q GAISLACHKOGL TOP STATION (3,048 M)**
  - Highest gourmet restaurant in all of Austria
  - Easily accessible thanks to direct mountain gondola access
  - Incomparable panorama ranging from the Dolomites to Zugspitze summit
  - Excellent range of fine dishes in an extraordinary ambience
  - ice Q Lounge & Cafe: tempting desserts and ice cream specialties
  - BG 3 panorama platform accessible via suspension bridge
  - Restaurant open 08 Jun – 03 Oct, closed on Mon in June + September
  - Lounge & Café open daily from 01 Jul – 03 Sep
- ROTKOGELHÜTTE (2,662 M)**
  - 6SK Langeggbahn chairlift in operation - the hut can be reached directly
  - Large sunbathing terrace offering great views of Rettenbach Glacier and Stubai Alps
  - Mountaineering routes to Schwarzkogel, Rotkogel and Schwarzzee
  - Giant climbable hiking boot and small children's playground
  - Open from mid of June to mid-September
  - Please note: no overnight stays
- ALMWIRTSCHAFT GAMPE THAYA (2,000 M)**
  - Alpine pasture hut with table service
  - Products and freshly prepared meals from own farming and local producers
  - Gampe Ladele shop where specialties can be purchased
  - Alpine breakfast + Alpine brunch on prior arrangement
  - Open Thu + Sun from 08 Jun - 26 Jun and from 29 Jun- 01 Oct Tue-Sun, closed on Mondays
- GAMPE ALM (2,000 M)**
  - Traditional Alpine flair, lunch menus
  - Large children's playground
  - Sundeck with sun loungers
  - Live music on 15 Aug
  - Weekly Alpine hat evenings
  - Open from 08 Jun - 15 Oct
  - Closed on Tuesdays
- SONNBLICK MOUNTAIN RESTAURANT (2,090 M)**
  - Excellent culinary treats on the large sunbathing terrace offering superb panoramic views or in the homely wood-paneled „Stube“ parlors
  - Large children's playground
  - Perfectly accessible for everyone:
  - by MTB: located on the Harbe Line / Gahe Line
  - on foot via the hiking trail from Giggijoch - suitable also for prams
  - by bus / car or by Hochsölden-Rotkogel gondola
  - Open: 08 Jun - 17 Sep, closed on Tue + Wed in June, daily open in July/August/September
- HÜHNERSTEIGN (2,012 M)**
  - Sunny terrace with table service right next to the Alpine creek
  - Warm meals served all day (traditional & international delights)
  - Almzeit Theme Trail - Water (Kneipp pool, water garden...)
  - Accessible from the middle station of the Gaislachkogel mountain gondola, via Höhenweg Trail from Hochsölden or by car (glacier road) or by bike via Öllwarte Trail
  - Open from 09 Jun
- GOLDEGG ALM (1,903 M)**
  - Products from own farming and local producers
  - Sunny terrace offering views of the Naderkogel
  - Children's playhouse
  - Perfectly accessible by MTB or by foot
  - Accessible from the middle station of the Gaislachkogel gondola via scenic „Zwergertweg“
  - Open fom 08 Jun, closed on Mon + Tue

## GLACIER ROAD – TOLL FEES

ÖTZTAL GLACIER ROAD – one of the highest roads in the Eastern Alps – leads on 15 km from Sölden to Rettenbach glacier (2,675 m) and Tiefenbach glacier (2,800 m). The 17 km long panorama road tunnel (Rosi Mittermaier tunnel) – the highest of its kind in the Alps - links the two glacier areas at an altitude of 2,800 meters above sea level. The road features two lanes on its entire length and is also perfectly suitable for buses and coaches.

## CAR MOTORBIKE

up to 5 persons	23,00	per motorcycle	12,50
Private cars from 6+ persons & all vehicles for commercial passenger transport such as bus, taxi, rental car, hotel bus etc.	7,00 per pers.	Prices in EUR for return ride	

## COMBINED TICKET ROAD TOLL + 1 GLACIER GONDOLA RIDE

Road toll + uphill/downhill ride on one Glacier Gondola (Tiefenbach or Schwarze Schneid Gondola I + II)	Adults	Children
	27,00	15,00

## TERMS OF CONTRACT

Please understand that our ticketing staff are bound by operational rules and instructions so they may not make any exceptions. Consequently, and in line with international regulations, discounted tickets for children and disabled people, etc., shall only be issued upon presentation of valid photo ID. Tickets are available as hands-free key cards. Purchasing the KeyCard lift ticket you pay a single deposit of Euro 3.00 per ticket. Ticket office opening hours: Daily (including Sundays and public holidays) non-stop from 8.00 am to 4.30 pm. Please observe the notices posted at the entrances to the lifts in the valley terminals. Find our Terms & Conditions here: [soelden.com/terms\\_skipasses](https://soelden.com/terms_skipasses)

- WIRTSCHAUS GIGGIJOCH (2,284 M)**
  - Traditional table service restaurant focusing on Austrian cuisine
  - Easily accessible thanks to direct mountain gondola access
  - Special highlight: freshly prepared, homemade cakes
  - Spacious sun terrace
  - Starting point for hikes and Bike Republic Sölden
  - Splendid playground for the youngest guests right next to the restaurant
  - Open 08 Jun – 03 Oct
  - Closed on Fridays: 16 + 23 + 30 Jun | 01 + 08 + 15 + 22 + 29 Sep
- LOPLE ALM (1,975 M)**
  - Rich and tasty Alpine flair
  - Sun terrace with sun loungers, children's playground
  - Scenic walking trail starting from the midway station or Sölden
  - Easily accessible also by car or mountainbike
  - Open begin of June to end of September
- EUGENS OBSTLERHÜTTE (1,950 M)**
  - Warm meals served all day with farm products from organic farming
  - Accessibility
  - by foot from Giggijoch or from Sölden
  - by Hochsölden-Rotkogel gondola from Giggijoch
  - by MTB: via Harbe and Gahe Line
  - by car
  - Open from mid-June to September
- HEIDE ALM (2,130 M)**
  - Home-made dishes and cakes
  - Children's playground
  - Large sundeck with table service
  - Easily accessible within a 30 minute walk from Gaislachkogel middle station or directly from Sölden via Gaislachalm
  - Open from mid-June to mid-September
- ALPENGASTHOF GAISLACH ALM (1,968 M)**
  - Venison specialties, trout from own mountain pond
  - Large sundeck with table service
  - Children's playground, petting zoo, pony riding
  - Children's playroom
  - Sunday morning get-together with live music, BBQ evening/live music on Tuesday
  - On the scheduled bus route
  - Open from 17 Jun to 03 Oct
  - Warm meals served from 8:00 am - 8:00 pm
- SILBERTAL HOTEL AND HUTS, MINERAL MUSEUM (1,975 M)**
  - Towering high above Sölden on an Alpine pasture (approx. 20 minutes by car)
  - Mineral exhibition
  - Large sun terrace offering picture-book panoramic views of the mountains
  - Delicious regional cooking combined with fresh ideas
  - Start/finish point of hikes to the „cold heart“ (Gaislach See mountain lake)
  - Free parking spaces available for cars
- RETTENBACH ALM (2,145 M)**
  - Sunny terrace offering superb view of the glacier
  - Traditional delights (daily specials)
  - Accessible via Panorama Trail from Hochsölden, from the middle station of Gaislachkogel gondola or by car along the road
  - Bus stop right in front of the mountain inn
  - Open form 01 Jul, closed on Wednesdays
- RETTENBACH MARKET RESTAURANT (2,675 M)**  
**SNOW BEACH TIEFENBACH GLACIER (2,796 M)**
  - Located at the bottom of each glacier
  - Warm meals all day
  - Public bus line offering destination and easily accessible by car
  - Starting point for the following hikes
  - Walking tour to Gaislachalm
  - High altitude trail Tiefenbach-Vent
  - Braunschweiger Hütte
  - Rotkogel - Giggijoch - Hochsölden
  - Breathtaking view of the surrounding 3000 meter high mountain peaks
  - Sunny terrace
  - Snow Beach at Tiefenbach Glacier: open from 30 Jun - 13 Aug
  - Rettenbach Market Restaurant: open from 08 Jun
  - Open daily from 9:00 am - 4:00 pm
  - T +43 (0) 5254 501

## ÖTZTAL INSIDE SUMMER CARD 2023

The Ötztal Inside Summer Card includes free use of all summer lifts (1 daily use) as well as free admission to swimming pools, bathing lakes, museums, leisure time facilities, public transport within the Ötztal and many more attractions.

You receive the Ötztal Inside Summer Card for free if you stay at in one of our Summer Card Partners. Alternatively, you can purchase the Card for 3, 7 or 10 consecutive days in one of the 60+ selling points or in the online shop.

VALIDITY: 3 JUN - 3 OCT 2023	3 days	7 days	10 days
Adults	75,00	135,00	175,00
Children (born 2008 - 2016)	45,00	81,00	105,00

During 4 - 22 Oct 2023 the Ötztal Inside Summer Card is available at a reduced price. The following prices apply during the respected period:

VALIDITY: 4 OCT - 22 OCT 2023	3 days	7 days
Adults	45,00	81,00
Children (born 2008 - 2016)	27,00	48,00

\*\*Children born 2017 or later are free of charge. More detailed information at: [oetztal.com/summercard](https://oetztal.com/summercard)



# ELEMENTS

## 007

A JAMES BOND CINEMATIC INSTALLATION

007 ELEMENTS is the name of the worldwide unique James Bond experience world, located inside the Gaislachkogel in Sölden at 3,048 m above sea level. 1,300 m² of exhibition space in 9 halls and a huge open-air plaza allow visitors to dive deep into the classic elements of a James Bond film. In addition to the original scenes from „SPECTRE“ shot in Sölden, a lot of exciting content from the other 25 Bond adventures is presented in an interesting way, partly interactive.

### OPENING TIMES

8 JUN - 3 OCT 2023	
SUMMER 2023	Open from 9.00 am to 4.30 pm, Last entry 3.30 pm Closed on Mon, 12 + 19 + 26 Jun   04 + 11 + 18 + 25 Sep
	Time slots 9.00 - 11.00 am   11.00 am - 1.00 pm   1.00 - 3.30 pm

Please note that the two uphill rides on Gaislachkogel Mountain Gondolas from the valley floor to the top station take approx. 30 minutes. You must plan the uphill ride to the top station early enough, so that you reach the entrance at the booked access time (time slot). The admission to 007 ELEMENTS is possible for holders of a valid ticket within the booked time slot. The predefined time slots specify only the time of the first entry. Within the booked time slot you can enter 007 ELEMENTS. The exact access times can be found at: [007elements.soelden.com/opening-hours](http://007elements.soelden.com/opening-hours)

### SELLING POINTS

Tickets are available at the cash desks of Bergbahnen Sölden:

- Base station of Gaislachkogel Gondola
- Middle station of Gaislachkogel Gondola
- Top station Gaislachkogel Gondola

### ADMISSION FEES

	Adults	Children (born 2009 - 2015)	Youth (born 2004 - 2008)
Admission	24,00	13,00	19,00

The admission fee does not include the uphill ride on Gaislachkogel Gondolas I + II.

### COMBINED TICKET - GONDOLA & ADMISSION


A valid lift ticket is required for the uphill ride on Gaislachkogel Mountain Gondolas I + II. Guests without a valid lift ticket (e.g. Ötztal Inside Summer Card) can purchase a Combined Ticket including the return ride on Gaislachkogel Mountain Gondolas I + II and the admission to 007 ELEMENTS.

	Adults	Children	Youth
Combined Ticket	59,00	32,00	54,00

### GROUP RATES available for groups of 20+ pers. Reservation required.


	Adults	Children	Youth
Admission	22,00	12,00	17,00
Combined Ticket	55,00	30,00	50,00

All tickets must be collected together and paid in full.



## RECOMMENDED HIKES USING THE SUMMER LIFTS

### A. HIGH ALTITUDE TRAIL TIEFENBACH GLACIER - VENT



Ascent to Tiefenbach Glacier by bus (2,795 m) → Panorama trail across Venter valley to Vent (1,900 m) → back to Sölden by bus (1,377 m)  
Walking time: 3 - 4 h  
Requirements: sturdy hiking boots, surefootedness  
Rest stops: no serviced huts along the trail, various inns in Vent

### B. HIGH ALTITUDE TRAIL TIEFENBACH GLACIER - GAISLACH ALMEN - SÖLDEN



Ascent to Tiefenbach Glacier by bus (2,795 m) → descent to Almferienclub Silbertal (1,982 m) → Gaislachalm (1,974 m) → Sonneck (1,952 m) → Löple Alm (1,970 m) → Goldegg Alm (1,894 m) → Sölden (1,377 m)  
Walking time: 2-3 h  
Requirements: sturdy hiking boots  
Rest stops: Silbertal, Gaislach Alm, Sonneck, Löple Alm, Goldegg Alm  
Tip: Gaislachkogel mountain gondola - downhill ride from midway station

### C. HOCHSÖLDEN - MARIA'S ALM



Giggijoch mountain gondola (2,284 m) → descent to Hochsölden (2,083 m) → walking tour to Maria's Alm (1,885 m) → Sölden  
Walking time: Hochsölden → Maria's Alm (1 h) → Sölden (1 h)  
Trail details: nice walking trail  
Rest stop: Maria's Alm

### D. ROTKOGELHÜTTE - RETTENBACH ALM - SÖLDEN



Giggijoch mountain gondola (2,284 m) → ascent to Rotkogelhütte (2,662 m) → Rettenbach Alm (2,145 m) → Hühnersteig (2,012 m) → descent to Sölden  
Walking time: Rotkogelhütte (1 h) → Rettenbach Alm (1 h) → Sölden (1,5 h)  
Trail details: very steep descent from Rotkogelhütte to Rettenbach Alm, apart from that very nice walking trail  
Rest stops: Rotkogelhütte, Rettenbach Alm, Hühnersteig

### E. DR. BACHMANNWEG - PERLERSEE (2,466 M) - SÖLDEN



Giggijoch mountain gondola (2,284 m) → Hochsölden → Dr. Bachmannweg → Perlersee mountain lake (2,466 m) → Hochwald (1,580 m) → Granstein (1,469 m) → Sölden  
Walking time: Perlersee (2.5 h) → Hochwald (1 h) → Sölden (1 h)  
Requirements: good physical shape, surefootedness  
Rest stops: GH Hochwald, GH Granstein

### F. SÖLDER GRIESKOGEL (2,914 M)



Giggijoch mountain gondola (2,284 m) → walking path on the right via Hamrachötze → Polltal → Söldner Grieskogel (2,914 m) → back via Grieskarle → Leiterötze → Maria's Alm (1,885 m) → Sölden  
Walking time: Grieskogel (3 h) → Maria's Alm (3 h) → Sölden (1 h)  
Trail & requirements: signposted footpath partly secured with steel ropes; surefootedness and a good head for heights absolutely required  
Rest stop: Maria's Alm

### G. ROSSKIRPL (2,942 M)



Giggijoch mountain gondola (2,284 m) → ascent to Hainbachjöchl (2,727 m) → via signposted footpath to Roßkirpl summit (2,942 m)  
Walking time: Hainbachjöchl (1.5 h) → Roßkirpl (1 h)  
Trail & requirements: signposted footpath partly secured with steel ropes; surefootedness and a good head for heights absolutely required  
Rest stop: Wirtshaus Giggijoch

### H. ROTKOGELHÜTTE - SCHWARZSEE - SCHWARZKOGEL (3,016 M)



Gaislachkogel mountain gondola to the middle station (2,174 m) → hike to Langegg chairlift → Langegg chairlift to Rotkogelhütte (2,662 m) → lake Schwarzsee (2,800 m) → Schwarzkogel peak (3,016 m) → descent to Rettenbach Alm (2,145 m) and further downhill to Sölden  
Walking time: Rotkogelhütte → Schwarzkogel (1.5 h) → Rettenbach Alm (1.5 h) → Sölden (1 h)  
Trail details: nice, signposted walking route  
Rest stops: Rotkogelhütte, Rettenbach Alm, Hühnersteig

### I. ROTKOGELHÜTTE - RETTENBACH GLACIER - SÖLDEN




Gaislachkogel mountain gondola to the middle station (2,174 m) → hike to Langegg chairlift → Langegg chairlift to Rotkogelhütte (2,662 m) → hiking trail and glacier road to Rettenbach Glacier (2,675 m) → descent via Rettenbachal to Rettenbach Alm → down to Sölden  
Walking time: Rotkogelhütte (1 h) → Glacier (1 h) → Rettenbach Alm (1.5 h) → Sölden (1 h)  
Trail details: nice walking trail  
Rest stops: Rotkogelhütte, Restaurant Rettenbach, Rettenbach Alm, Hühnersteig  
Tip: return ride by public bus from Rettenbach Glacier or toll station

Overview of all opened Alpine pastures and huts online at [soelden.com/opened-huts](http://soelden.com/opened-huts)

The above mentioned times are only rough estimations - actual times may vary depending on your physical condition. Bergbahnen Sölden assume no liability whatsoever for anyone going on the above recommended hikes. Please ensure you are suitably dressed and equipped for hiking and err on the side of caution since you are in high Alpine terrain!

### J. GAISLACHKOGEL (3,058 M) - GAISLACHSEE - GAISLACH ALM - SÖLDEN



Gaislachkogel mountain gondola to top station (3,040 m) → hike to Gaislachsee mountain lake (2,702 m) → Silbertal (1,982 m) → Gaislach Alm (1,974 m) → Sonneck (1,952 m) → Sölden  
Walking time: Gaislach Alm (2 h) → Sölden (1 h)  
Trail & requirements: signposted walking trail, surefootedness required  
Rest stops: Restaurant Ice Q, Heide Alm, Silbertal, Gaislach Alm, Sonneck  
Tip: Gaislachkogel mountain gondola downhill ride from midway station

### K. GAISLACHKOGEL MIDWAY STATION - GAISLACHKOGEL (3,058 M)



Gaislachkogel mountain gondola to midway station (2,174 m) → ascent to Gaislachkogel summit (3,058 m) → downhill ride with Gaislachkogel mountain gondola → can be combined with hiking recommendation „J“  
Walking time: approx. 2.5 h  
Trail & requirements: signposted walking trail, surefootedness required  
Rest stops: Restaurant Ice Q, Falcon

### L. NATURE THEME TRAIL: GAISLACHKOGEL MIDWAY STATION - HOCHSÖLDEN - MARIA'S ALM - SÖLDEN



Gaislachkogel mountain gondola to midway station (2,174 m) → Hühnersteig (2,012m) → Gampe Thaya/Gampe Alm (2,000 m) → Hochsölden (2,074 m) → Maria's Alm (1,885 m) → Sölden  
Walking time: Gaislachkogel midway station → Hochsölden (1.5 h) → Hochsölden → Maria's Alm (1 h) → Sölden (1 h)  
Trail details: signposted walking trail  
Rest stops: Falcon, Hühnersteig, Gampe Alm, Gampe Thaya, Sonnblick, Maria's Alm

### M. HOCHSÖLDEN - GAISLACHKOGELBAHN MIDWAY STATION



Giggijoch mountain gondola (2,284 m) → descent to Hochsölden (2,083 m) → Rettenbach Alm (2,145 m) → Gaislachkogel midway station (2,174 m) → downhill ride with Gaislachkogel mountain gondola  
Walking time: 2 h  
Trail details: nice, signposted walking trail  
Rest stops: Sonnblick, Hühnersteig, Rettenbach Alm, Restaurant, Falcon

### N. GAISLACHKOGELBAHN MIDWAY STATION - ZWERGERLWEG - SÖLDEN



Gaislachkogel mountain gondola to midway station (2,174 m) → hiking tour along the cart road to the base terminal of Gratl double chair lift → keep to the right at the signpost 146 „Zwergelweg“ - Goldegg Alm (1,894 m) - descent to Sölden  
Walking time: Goldegg Alm (1 h) → Sölden (1 h)  
Trail details: signposted walking trail  
Rest stop: Falcon, Goldegg Alm

### P. ROTKOGELHÜTTE - ROTKOGEL (2,947 M)



Gaislachkogel mountain gondola to the middle station (2,174 m) → hike to Langegg chairlift → Langegg chairlift to Rotkogelhütte (2,662 m) → Rotkogel peak (2,947 m) → descent via Rotkogelhütte to Giggijoch mountain gondola → downhill gondola ride to Sölden  
Walking time: from Rotkogelhütte to Rotkogel (1.0 h), back to Giggijoch gondola (1.5 h)  
Difficulty level: the signposted footpath from Rotkogelhütte requires surefootedness and a good head for heights.  
Rest stops: Rotkogelhütte, Wirtshaus Giggijoch  
Tip: ask for the hiking loop ticket

### R. HOCHSÖLDEN - SÖLDEN



Giggijoch mountain gondola (2,284 m) → descent via Hochsölden down to Sölden  
Walking time: 2 h  
Trail details: signposted walking trail  
Rest stops: Sonnblick, Obstlerhütte

### S. GAMPE ALMEN - SÖLDEN



Giggijoch mountain gondola (2,284 m) → descent via Hochsölden to Gampe Alm (2,000 m) → Sölden  
Walking time: Gampe Alm (1 h), down to Sölden (1.5 h);  
Trail details: signposted walking trail  
Rest stops: Wirtshaus Giggijoch, Sonnblick, Gampe Alm, Gampe Thaya

### T. RETTENBACH GLACIER - RETTENBACHJOCH (2,990 M) - BRAUNSCHWEIGER HÜTTE



Ascent to Rettenbach Glacier by bus (2,675 m) → ascent to Rettenbachjoch (2,990 m) → descent to Braunschweiger Hütte (2,758 m) → back on the same route  
Walking time: Rettenbachjoch (1 h) → descent to Braunschweiger Hütte (0.5 h) → way back (1.5h)  
Trail & requirements: ascent to Rettenbachjoch and descent from Rettenbachjoch on a narrow footpath which required surefootedness  
Rest stop: Braunschweiger Hütte

## DISCOVER THE GAISLACHKOGEL BIKE RATES


### GAISLACHKOGEL ADVENTURE MOUNTAIN (3,058 M)

Scenic Gaislachkogel peak is a great vantage point and Ötztal's best-loved mountain destination. Thanks to the Gaislachkogel Mountain Gondola (1,360 - 3,040 m) you can glide weightlessly up to 3,000 m above sea level.



### ICE Q & 007 ELEMENTS

Once at the summit, you can enjoy not only outstanding architecture and technology but also a breathtaking 360° panorama on the BIG3 viewing platform of the ice Q design restaurant, offering splendid views of the Ötztal and Stubai glaciers up to the Dolomites in South Tyrol some 100 km away. A visit to the 007 ELEMENTS interactive adventure world is an absolute must.



### JAMES BOND @ SÖLDEN

Thanks to their unique design the ice Q Restaurant and Gaislachkogel Mountain Gondola were some of the most spectacular shooting locations of the 24. James Bond movie „Spectre“. Further film scenes were shot along the Glacier Road and in the Road Tunnel on the glacier. From the 2018 summer, the worldwide unique 007 ELEMENTS James Bond Adventure World opens its doors at the Gaislachkogel peak.



### FALCON RESTAURANT

The Restaurant Falcon is located at the middle station of Gaislachkogel mountain gondola. Light-flooded, high rooms with large panoramic glass facades bring the Ötztal mountains straight to the dining table. Even more unrivaled nature experience is available directly on the south-facing sun terrace.



### REACHING OUT FOR ALMZEIT

Giant, three meter high letters await you to the left of Gaislachkogel mountain gondola's middle station. A great photo point and heaps of fun! Did you ever try to hide in an „A“? Have you ever climbed a big „M“? Do you want to swing on the „T“? Why don't you slide down the „E“? Or simply relax in the shade of a „Z“. There is no more TIME to waste!



### TIME FOR A MORE PHYSICAL FEELING

A special Motor Skill Course can be found right next to the middle station of Gaislachkogel mountain gondola: twelve challenging stations promise great fun for both children and adults. Among the highlights are a shaking beam, a balance course, floating rings, bars, a climbing net, a thicket, stairs, a balance beam and a vantage platform. On this adventurous course motor skills are improved by developing a better physical feeling.



### MAGIC FAIRYTALE TIME

Small feet often get bored if the walking trail is too long. The scenic „ZWERGERLWEG“ for the youngest walkers makes a superb tour for all those who love stories and fairytales, most of them start with „Once upon a time...“. FAIRYTALE TIME promises nature exploration combined with adventurous games and fun-filled activities along the trail. Parents can fully relax, that's a promise!



### NATURE EXPLORATION TRAIL

The Nature Exploration Trail is a fantastic hiking trail for young and old. It stretches from the middle station of Gaislachkogel mountain gondola along the tree line to Edelweißhütte. The trail comprises eleven small and four large stations. Along this scenic trail you will find out that ski resorts and nature can exist in perfect harmony. The theme nature trail includes many exciting topics. Be it the manifold fauna and flora of Ötztal or ancient customs and traditions, you will get to know many interesting facts in the most authentic way. Furthermore, the hiking trail offers insights into everyday life on pastures of previous generations and also shows varied hazards in the mountains.



### MOUNTAIN BIKE TICKETS SUMMER 2023

THU, 8 JUN - TUE, 3 OCT 2023

Tickets are valid for the following lifts: Gaislachkogel gondola I, Giggijoch gondola, Langegg chairlift, Hochsölden-Rotkogel gondola, Zentrum Shuttle

	Adults		Children (born 2009 - 2015)		Youth (born 2004 - 2008)	
	Fri - Sun	Mon - Thu	Fri - Sun	Mon - Thu	Fri - Sun	Mon - Thu
½ -day Ticket from 11:30 am	43,50	41,50	24,00	23,00	35,00	33,00
1-day ticket	52,00	49,50	28,50	27,00	41,50	39,50
2-days ticket	91,00		50,00		73,00	
3-days ticket	134,00		74,00		107,00	
4-days ticket	173,00		95,00		138,00	
5-days ticket	202,00		111,00		162,00	

### BIKE REPUBLIC UPGRADE SUMMER 2023

UPGRADE FOR ÖTZTAL INSIDE SUMMER CARD

All persons with an Ötztal Inside Summer Card can enjoy the Bike Republic Sölden at a special price. On presentation of the Summer Card, you get the following reduced rates:

	Adults		Children (born 2008 - 2016)	
	Fri - Sun	Mon - Thu	Fri - Sun	Mon - Thu
½ -day Ticket from 11:30 am	35,00	33,00	19,00	18,50
1-day ticket	41,50	39,50	23,00	21,50
2-days ticket	73,00		40,00	
3-days ticket	107,00		59,00	
4-days ticket	138,00		76,00	
5-days ticket	162,00		89,00	

Tickets can be used up within the following 7 days from the moment you buy them. Single uphill rides: see price list.

### TRAIL MAP

The Trail Map provides all important details on biking in Sölden and its surroundings. Available at all Bergbahnen cash desks and in all Ötztal Tourism information offices. Detailed information at [bikerepublic.soelden.com](http://bikerepublic.soelden.com)



## MOUNTAIN CARTS

A mountain cart is a high-quality and robust fun sports device featuring three tires that guarantee safe downhill riding fun. Easy to operate thanks to an ergonomic seating position, safe and easy braking using the dual-circuit disc brake system. Fun is absolutely guaranteed for families with children, as well as for active and sports-loving holiday makers.

### ROUTE

The start at the middle station (2,174 m) can be reached easily and comfortably by using Gaislachkogel mountain gondola I. The varied route leads safely down to the valley floor (1,377 m) on a length of 7.3 km.

### PICK-UP POINT

The mountain carts are handed out directly at the start at the middle station of Gaislachkogel mountain gondola.

### EQUIPMENT

A helmet is mandatory! Sturdy closed shoes.

### MINIMUM AGE

Children under the age of 10 or less than 130 cm tall are not allowed to ride a mountain cart alone. There is a minimum age of 6 years for passengers, only together with an adult. Children under the age of 16 are allowed to ride on the route only if accompanied by an adult supervisor.

### PRICES

	Adults	Children (born 2009 - 2015)
Rental prices incl. helmet (without gondola uphill ride)	27,00	21,00

### BOOKING POINTS

Pick-up site at the middle station or online at [soelden.com/mountaintcart](http://soelden.com/mountaintcart)



THE ULTIMATE OUTDOOR PLAYGROUND IN SÖLDEN TIROL

RIDING ALL YEAR ROUND AT THE INDOOR BIKEPARK

- 1.000 m² Pumpark, 140 m Flowline
- Jumpline with 2 Roll-Ins, Skills AREA
- mountainbike fun no matter the weather
- equipment rental on site

area47.at | #area47

INFO & BOOKING:

## TIMMELSJOCH

HIGH ALPINE ROAD 2.474 M

TYROL'S MOST BEAUTIFUL EXPERIENCE

### MOTORCYCLE EXPERIENCE WORLD

- 4500 m²
- 550 motorcycles
- 4D Cinema
- 40 vehicles
- 7 special exhibitions
- Panorama restaurant

timmelsjoch.tirol | GURGL